

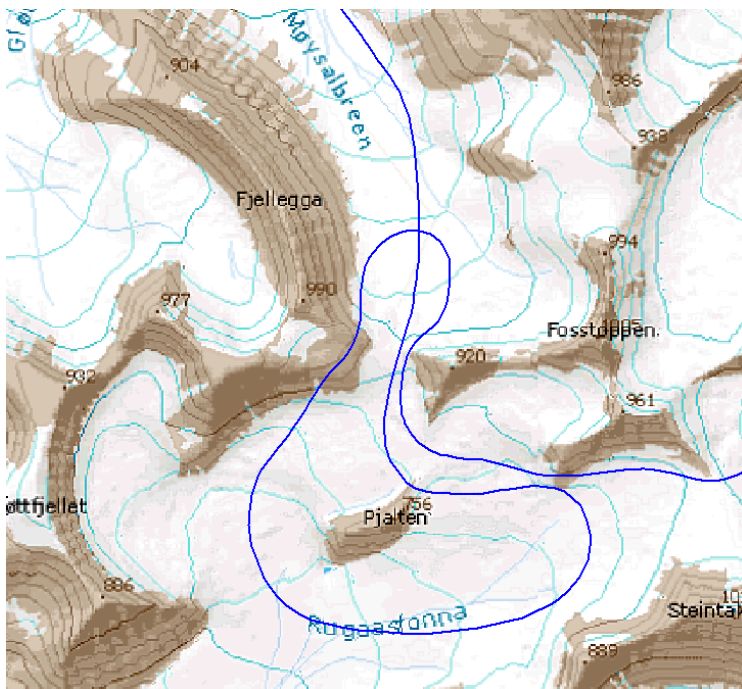
ENGELSK

During October the Governor has flown inspections by helicopter to observe areas trafficated during winter. In general, some glaciers seem to "detach" from the mountain sides, and wide and longitudinal cracks are formed. Climatic processes and steepening due to melt might be some of the reasons to this.

Areas identified as of special interest in regards to winter activity:

1. Møysalbreen in Janssondalen – the mountain pass between Møysalen and Rugaasfonna)

(blue line shows the helicopter route)



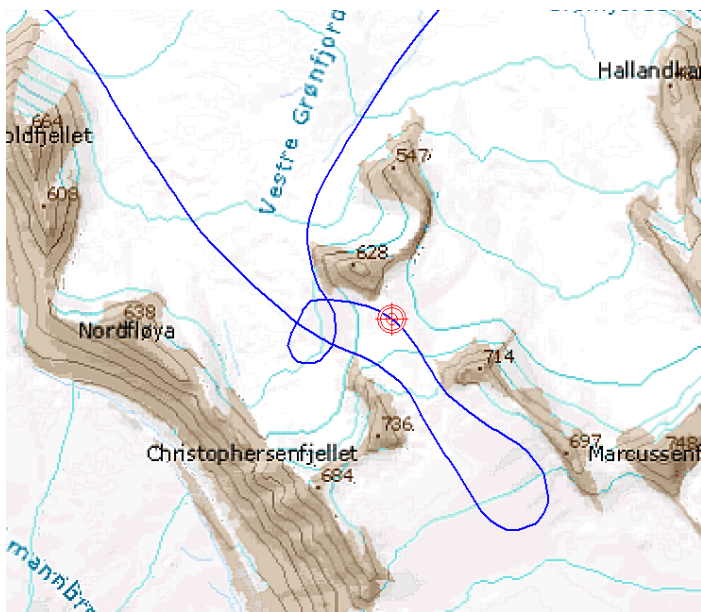
Against east and Fosstoppen, south of Møysalen mountain pass



Møysalen mountain pass

1. (Mountain pass between Vestre Grøn fjordbre and Fridtjofbreen)

(blue line shows the helicopter route)



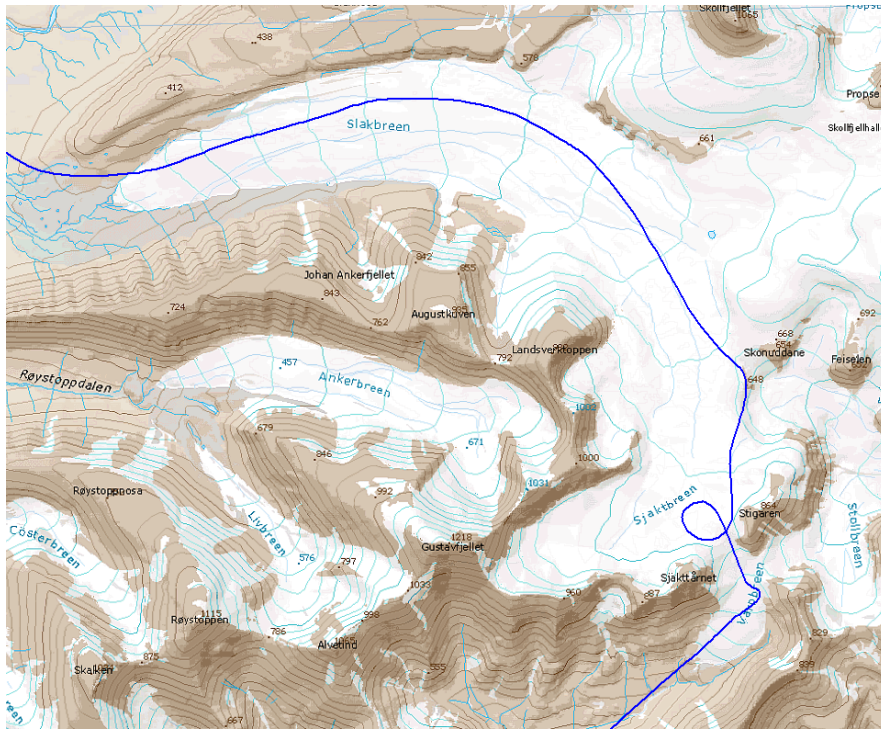


On top of Vestre Grønfjordbre, picture taken to the west by the red marking at the map)



(red marking illustrates the areas with crevasses)

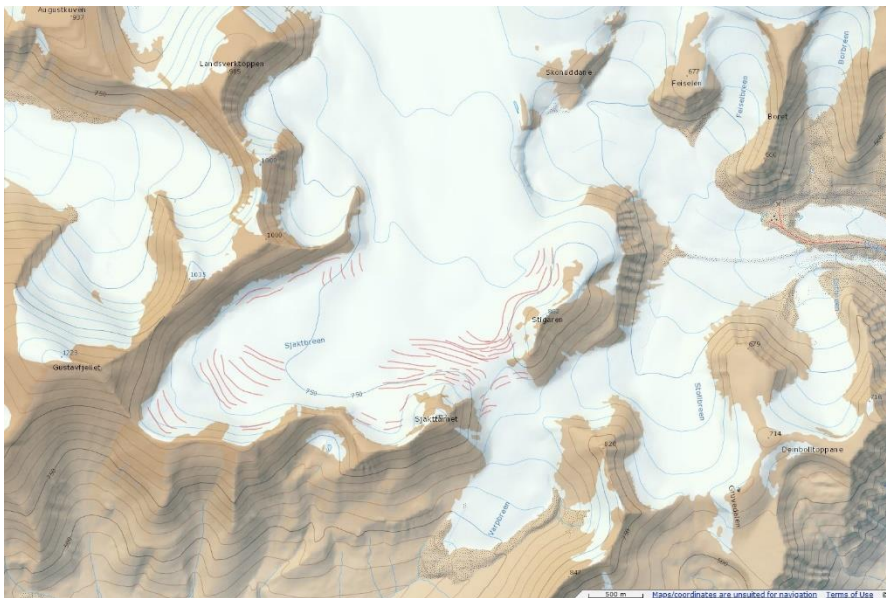
2. Mountain pass between Slakbreen/ Sjaktbreen og Varpbreen/ Gustavdalen)
(blue line shows the helicopter route)



Mountain pass between Slakbreen/ Sjaktbreen og Varpbreen/ Gustavdalen, southeast)



Opposite side against northwest, on top of Varpbreen against the mountain pass at Slakbreen



(red marking illustrates the areas with crevasses)

The Governor urges everyone who is traveling out in the terrain to take their precautions regarding safety in the field.